68th House District with Voting Precincts

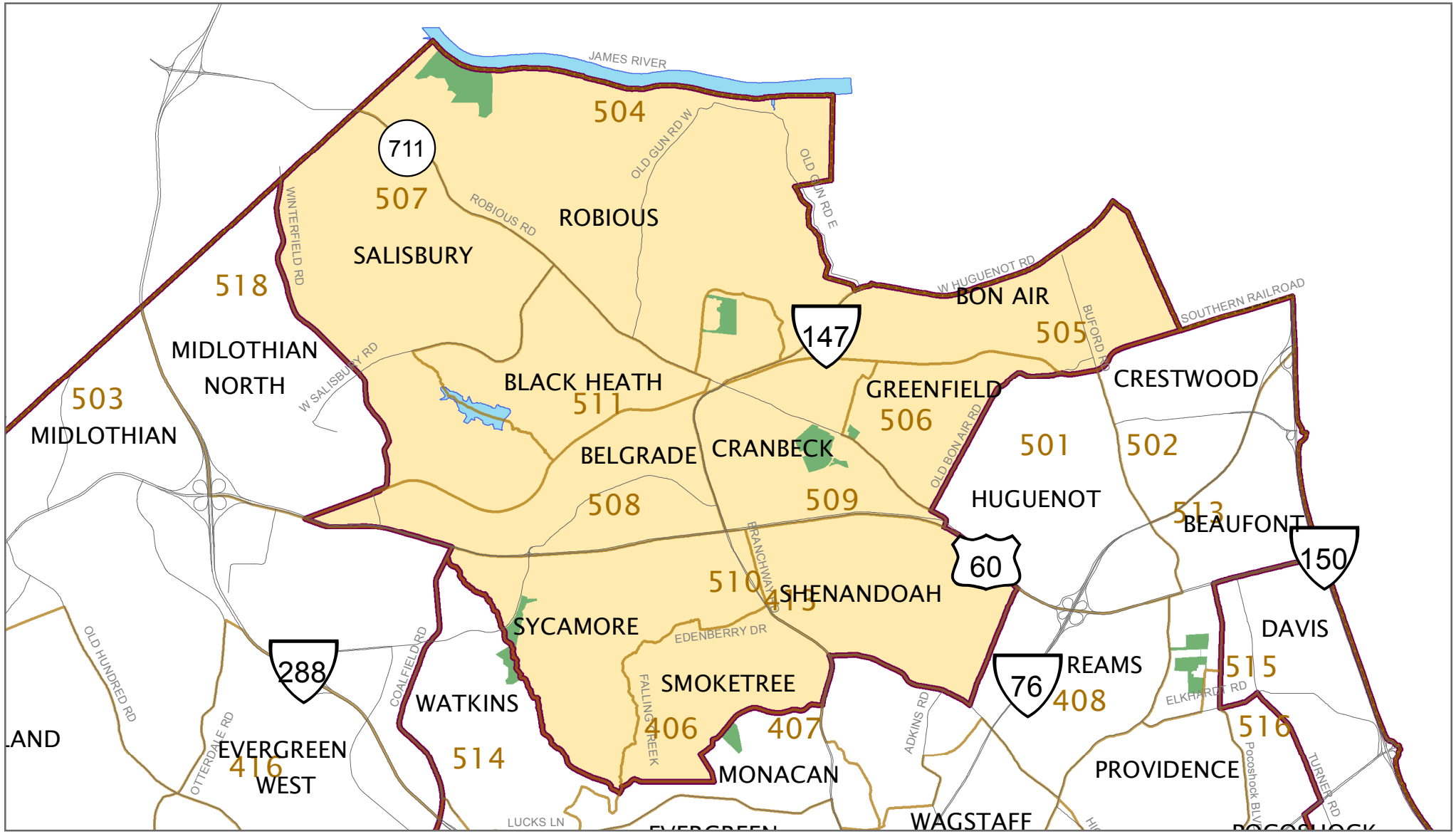

Voting Precincts

House of Delegates District

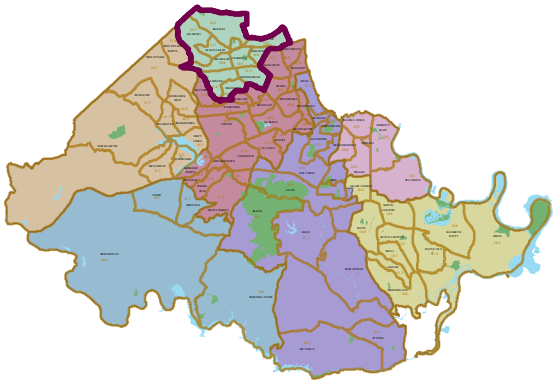

DISCLAIMER:
CHESTERFIELD COUNTY ASSUMES NO LEGAL RESPONSIBILITY FOR THE INFORMATION CONTAINED ON THIS MAP. THIS MAP IS NOT TO BE USED FOR LAND CONVEYANCE. HORIZONTAL DATA IS BASED ON THE VA STATE PLANE COORDINATE SYSTEM, NAD83. TOPOGRAPHIC INFORMATION IS BASED ON 1989 PHOTOGRAMMETRY, NAV29.

N W E S

0 0.125 0.25 0.5 0.75 Miles

1:69,510

Created by Chesterfield County GIS Section, September 2019

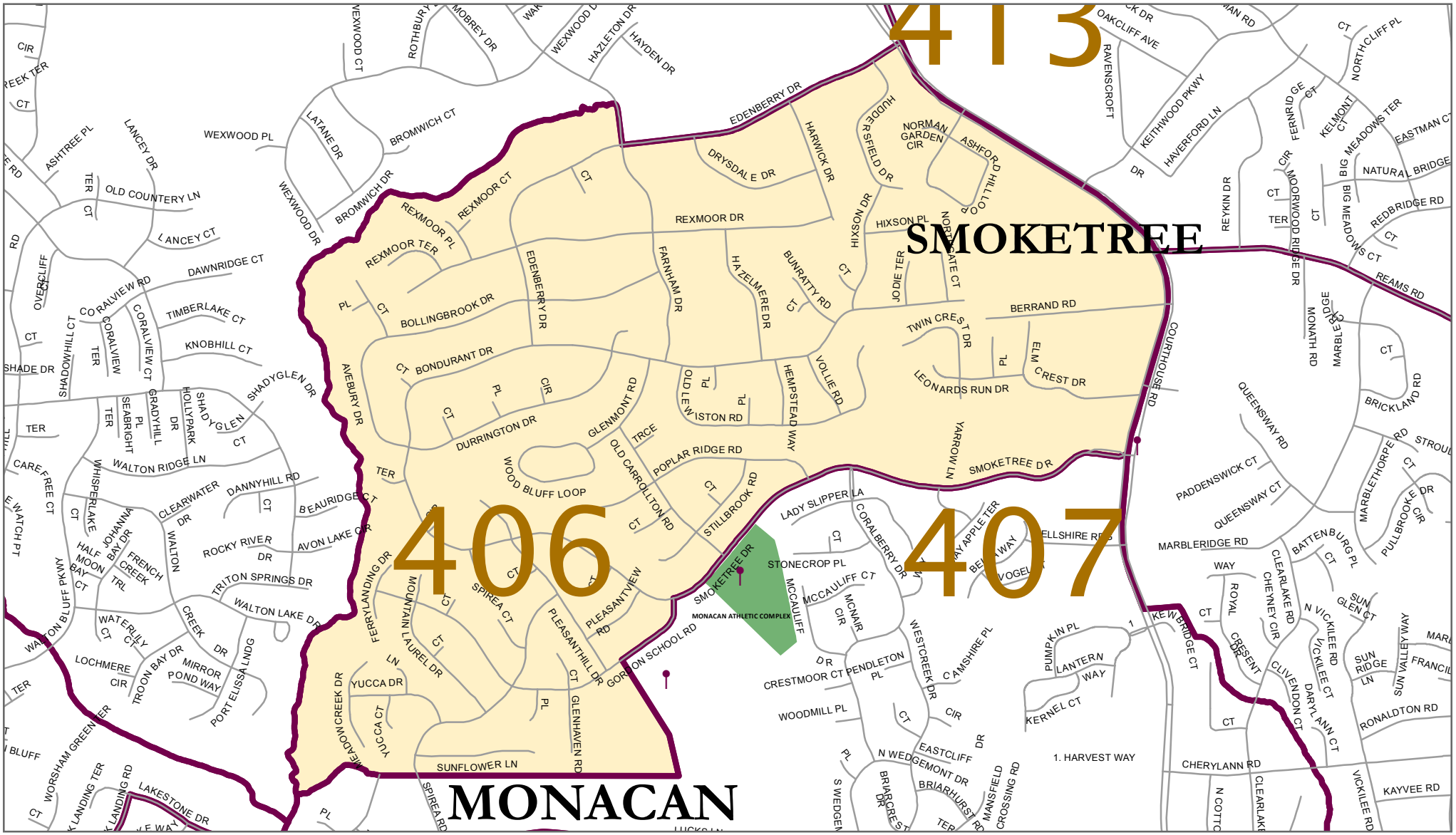

68th House District

406 - Smoketree Voting Precinct

Polling Place: Gordon Elementary School
11701 Gordon School Rd

- Polling Places
- Individual Precinct
- Voting Precincts

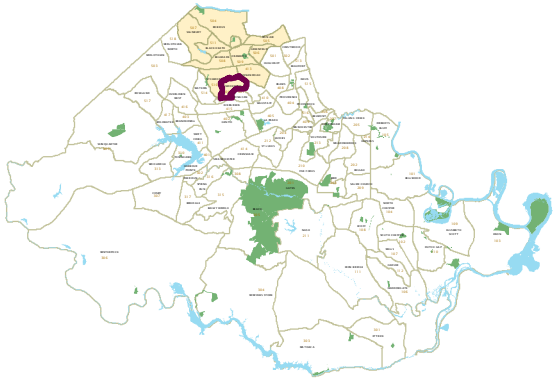

N
W E
S

0 0.125 0.25 Miles
1:16,780

Created by Chesterfield County GIS Section, September 2019

DISCLAIMER:
CHESTERFIELD COUNTY ASSUMES NO LEGAL RESPONSIBILITY FOR THE INFORMATION CONTAINED ON THIS MAP. THIS MAP IS NOT TO BE USED FOR LAND CONVEYANCE. HORIZONTAL DATA IS BASED ON THE VA STATE PLANE COORDINATE SYSTEM, NAD83. TOPOGRAPHIC INFORMATION IS BASED ON 1989 PHOTOGRAMMETRY, NAV29.

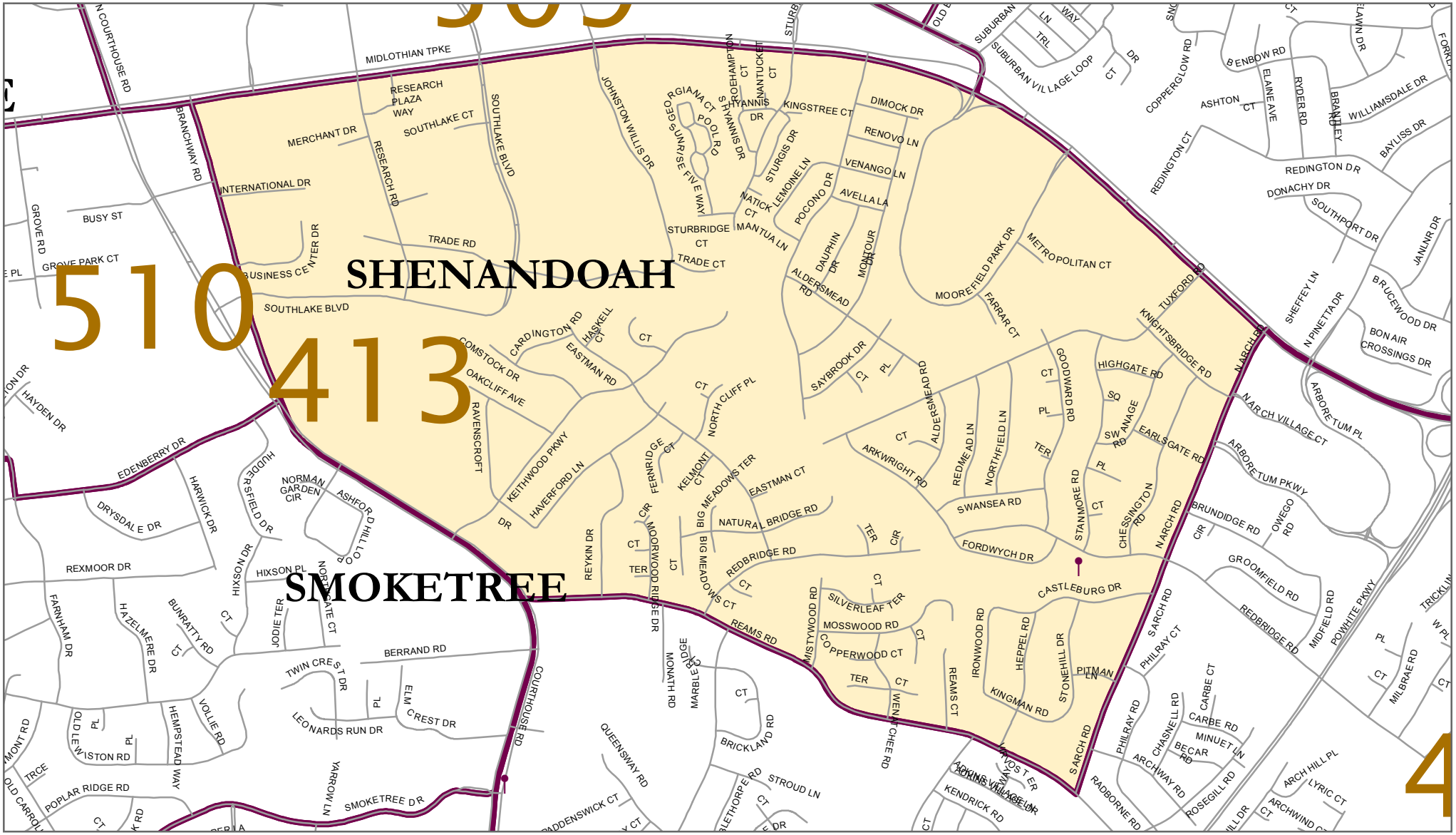

68th House District

413 - Shenandoah Voting Precinct

Polling Place: Shenandoah Community Clubhouse
9601 Redbridge Rd

Polling Places
Individual Precinct
Voting Precincts

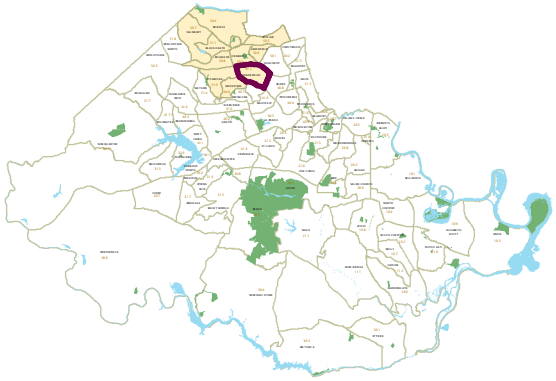

N
W E
S

0 0.125 0.25 Miles
1:17,670

Created by Chesterfield County GIS Section, September 2019

DISCLAIMER:
CHESTERFIELD COUNTY ASSUMES NO LEGAL RESPONSIBILITY FOR THE INFORMATION CONTAINED ON THIS MAP. THIS MAP IS NOT TO BE USED FOR LAND CONVEYANCE. HORIZONTAL DATA IS BASED ON THE VA STATE PLANE COORDINATE SYSTEM, NAD83. TOPOGRAPHIC INFORMATION IS BASED ON 1989 PHOTOGRAMMETRY, NAV29.

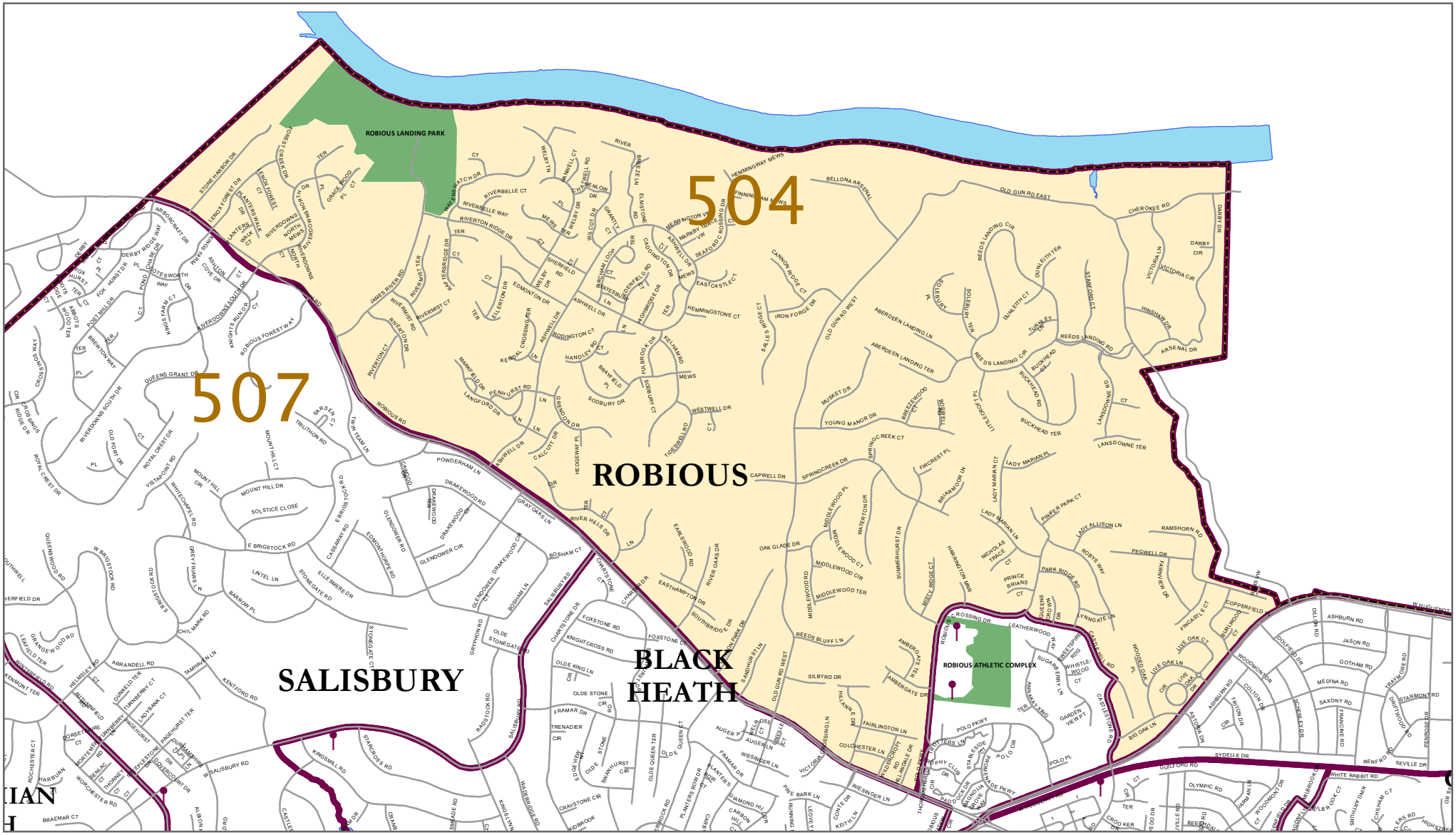

68th House District

504 - Robious Voting Precinct

Polling Place: Robious Elementary School
2801 Robious Crossing Dr

- Polling Places
- Individual Precinct
- Voting Precincts

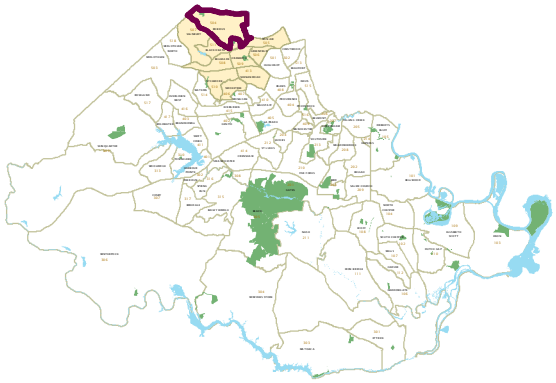

N
W E
S

0 0.125 0.25 0.5 Miles

1:30,660

Created by Chesterfield County GIS Section, September 2019

DISCLAIMER:
CHESTERFIELD COUNTY ASSUMES NO LEGAL RESPONSIBILITY FOR THE INFORMATION CONTAINED ON THIS MAP. THIS MAP IS NOT TO BE USED FOR LAND CONVEYANCE. HORIZONTAL DATA IS BASED ON THE VA STATE PLANE COORDINATE SYSTEM, NAD83. TOPOGRAPHIC INFORMATION IS BASED ON 1989 PHOTOGRAMMETRY, NAV29.

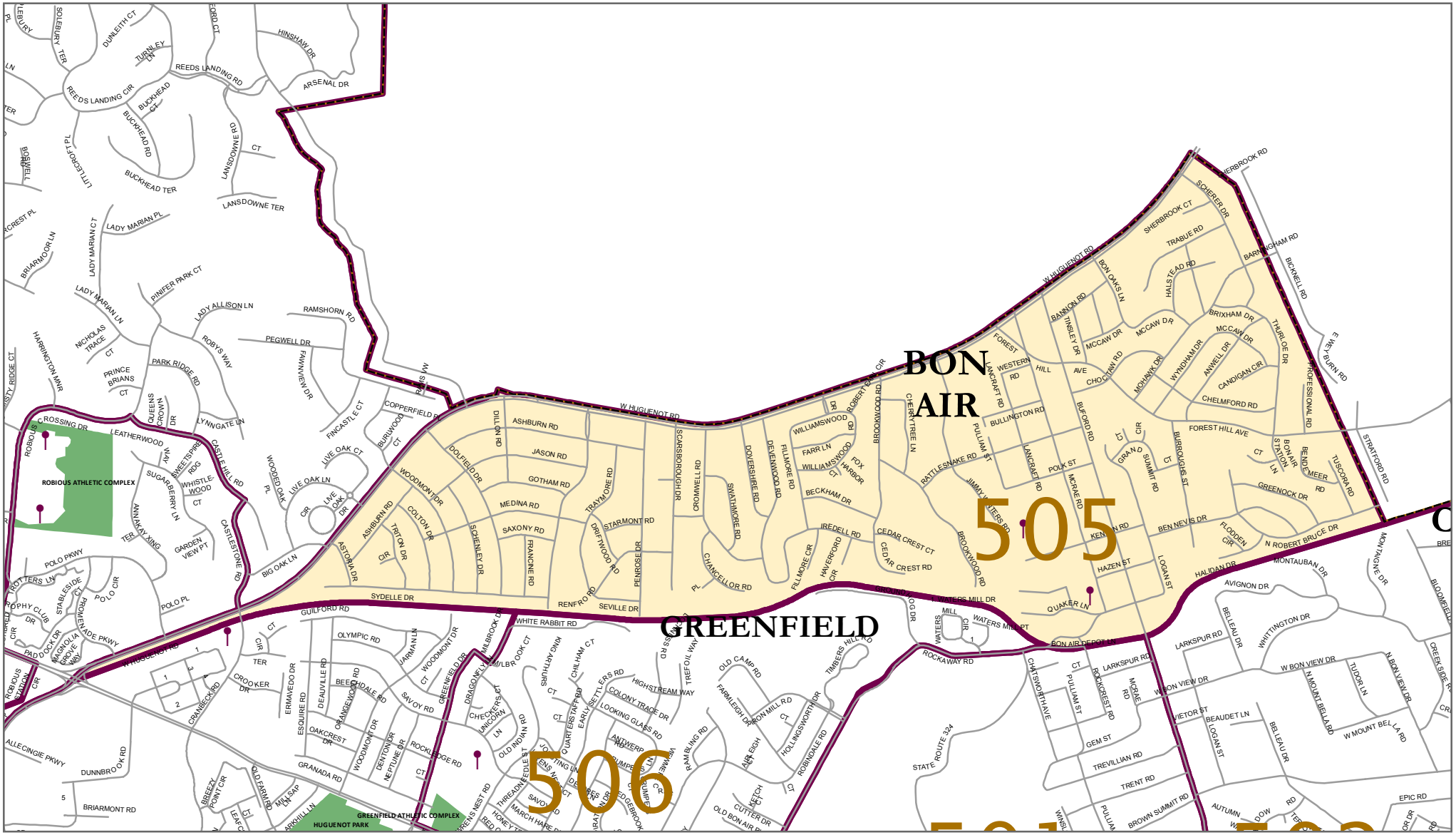

68th House District

505 - Bon Air Voting Precinct

Polling Place: St. Michael's Episcopal Church
2040 McRae Rd

Polling Places
Individual Precinct
Voting Precincts

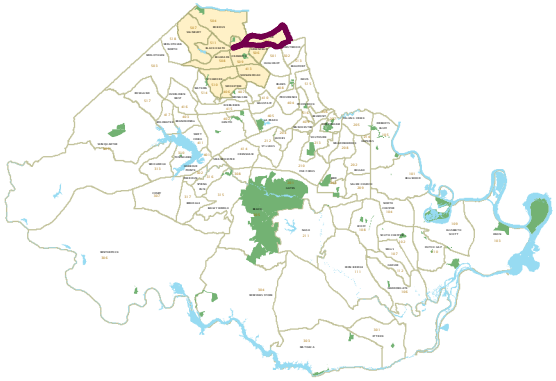

N
W E
S

0 0.125 0.25 0.5 Miles
1:24,250

Created by Chesterfield County GIS Section, September 2019

DISCLAIMER:
CHESTERFIELD COUNTY ASSUMES NO LEGAL RESPONSIBILITY FOR THE INFORMATION CONTAINED ON THIS MAP. THIS MAP IS NOT TO BE USED FOR LAND CONVEYANCE. HORIZONTAL DATA IS BASED ON THE VA STATE PLANE COORDINATE SYSTEM, NAD83. TOPOGRAPHIC INFORMATION IS BASED ON 1989 PHOTOGRAMMETRY, NAV29.

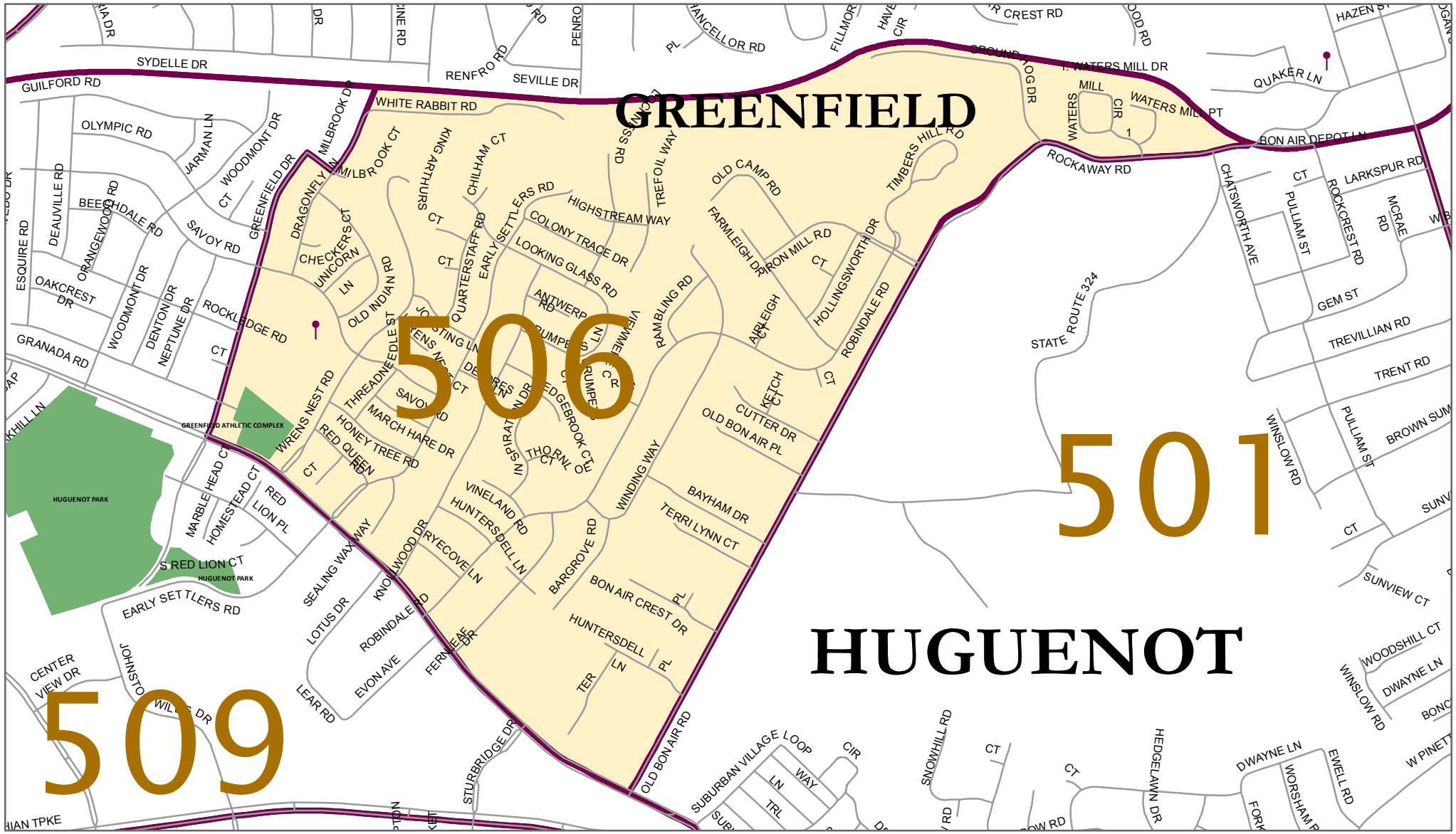

68th House District

506 - Greenfield Voting Precinct

Polling Place: Greenfield Elementary School
10751 Savoy Rd

- Polling Places
- Individual Precinct
- Voting Precincts

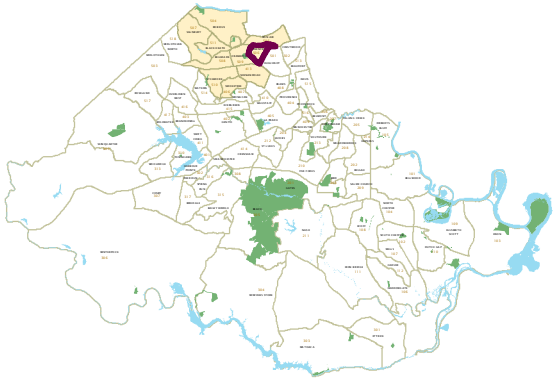

N
W E
S

0 0.125 0.25 Miles
1:14,680

Created by Chesterfield County GIS Section, September 2019

DISCLAIMER:
CHESTERFIELD COUNTY ASSUMES NO LEGAL RESPONSIBILITY FOR THE INFORMATION CONTAINED ON THIS MAP. THIS MAP IS NOT TO BE USED FOR LAND CONVEYANCE. HORIZONTAL DATA IS BASED ON THE VA STATE PLANE COORDINATE SYSTEM, NAD83. TOPOGRAPHIC INFORMATION IS BASED ON 1989 PHOTOGRAMMETRY, NAV29.

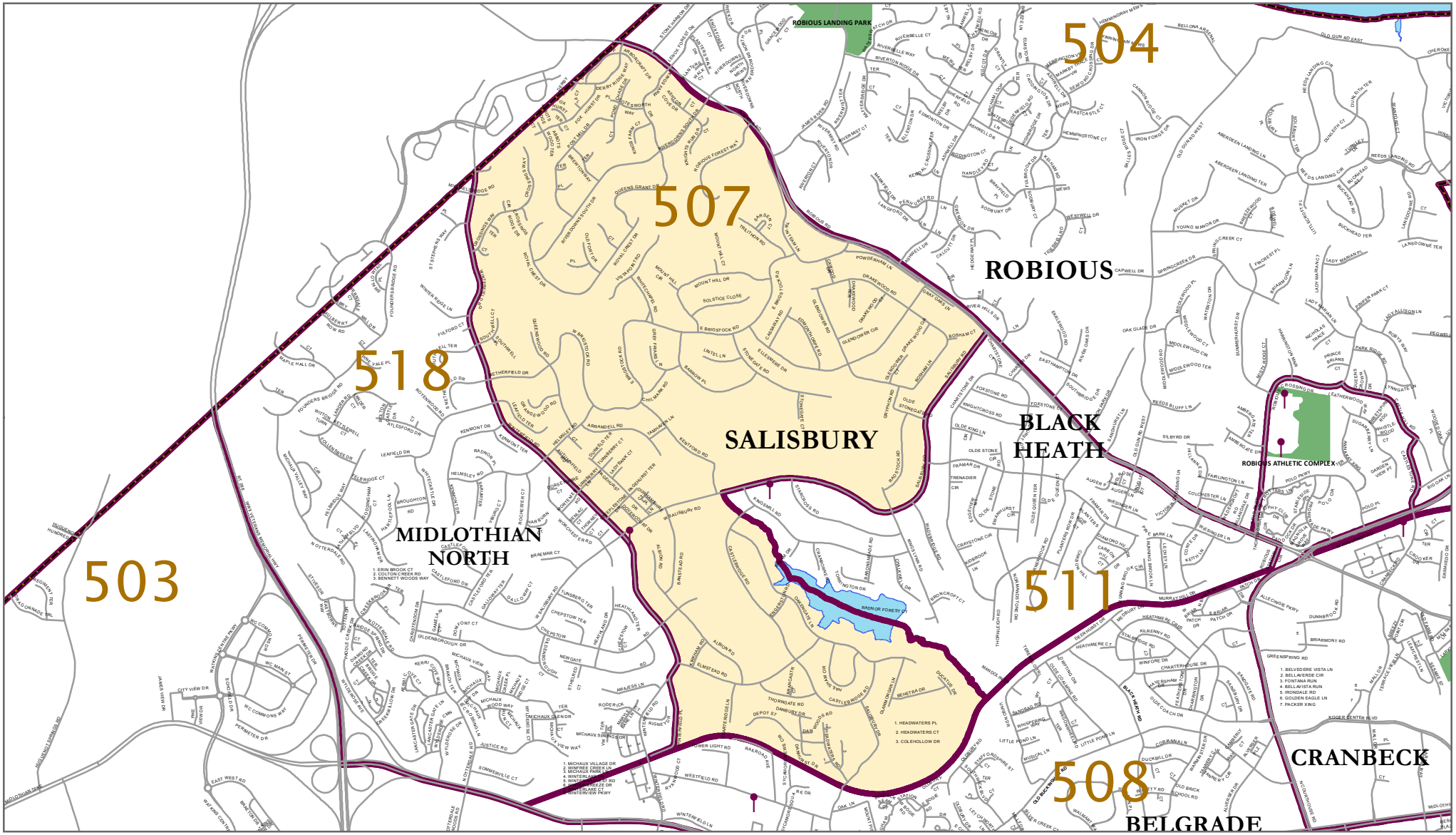

68th House District

507 - Salisbury Voting Precinct

Polling Place: Church Of The Redeemer
2341 Winterfield Rd

- Polling Places
- Individual Precinct
- Voting Precincts

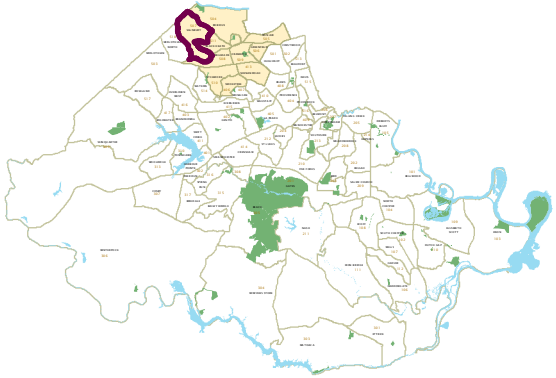

N
W E
S

0 0.125 0.25 0.5 0.75 Miles

1:37,110

Created by Chesterfield County GIS Section, September 2019

DISCLAIMER:
CHESTERFIELD COUNTY ASSUMES NO LEGAL RESPONSIBILITY FOR THE INFORMATION CONTAINED ON THIS MAP. THIS MAP IS NOT TO BE USED FOR LAND CONVEYANCE. HORIZONTAL DATA IS BASED ON THE VA STATE PLANE COORDINATE SYSTEM, NAD83. TOPOGRAPHIC INFORMATION IS BASED ON 1989 PHOTOGRAMMETRY, NAV29.

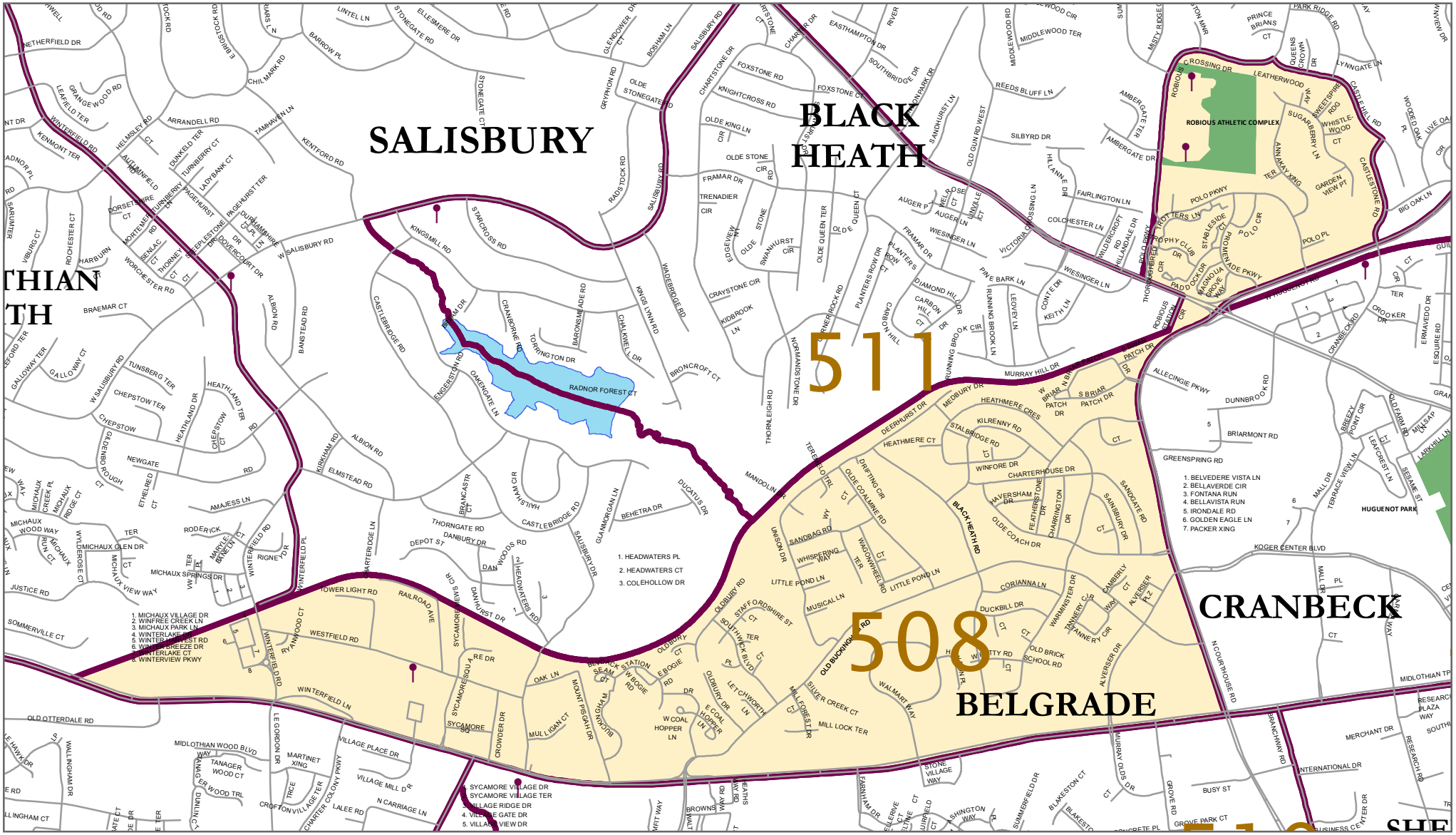

68th House District

508 - Belgrade Voting Precinct

Polling Place: Robious Middle School
2701 Robious Crossing Dr

Polling Places
Individual Precinct
Voting Precincts

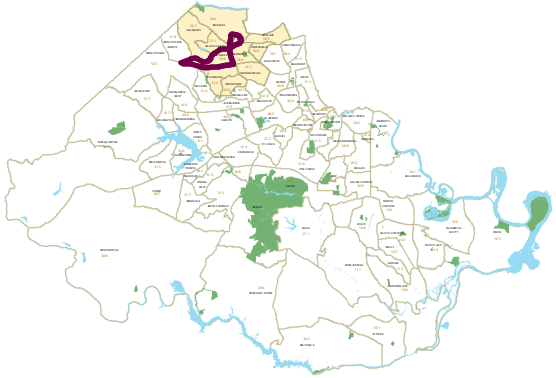

N
W E
S

0 0.125 0.25 0.5 Miles

1:25,310

Created by Chesterfield County GIS Section, September 2019

DISCLAIMER:
CHESTERFIELD COUNTY ASSUMES NO LEGAL RESPONSIBILITY FOR THE INFORMATION CONTAINED ON THIS MAP. THIS MAP IS NOT TO BE USED FOR LAND CONVEYANCE. HORIZONTAL DATA IS BASED ON THE VA STATE PLANE COORDINATE SYSTEM, NAD83. TOPOGRAPHIC INFORMATION IS BASED ON 1989 PHOTOGRAMMETRY, NAV29.

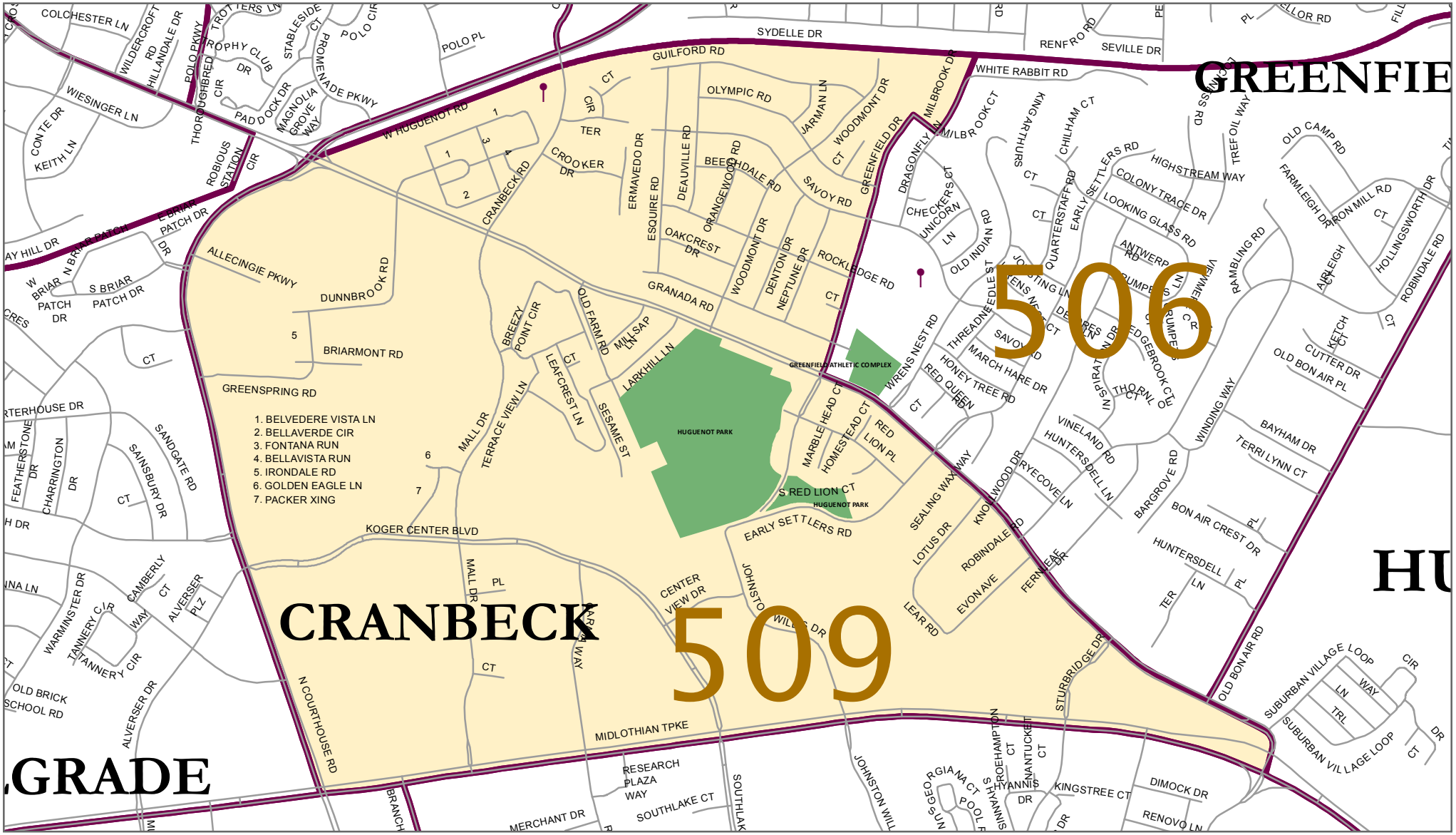

68th House District

509 - Cranbeck Voting Precinct

Polling Place: Community Of Grace Church
2240 Cranbeck Rd

Polling Places
Individual Precinct
Voting Precincts

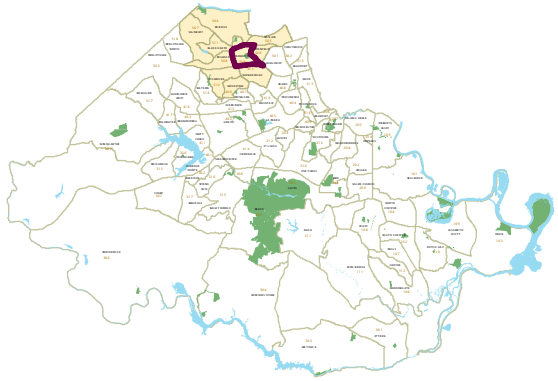

DISCLAIMER:
CHESTERFIELD COUNTY ASSUMES NO LEGAL RESPONSIBILITY FOR THE INFORMATION CONTAINED ON THIS MAP. THIS MAP IS NOT TO BE USED FOR LAND CONVEYANCE. HORIZONTAL DATA IS BASED ON THE VA STATE PLANE COORDINATE SYSTEM, NAD83. TOPOGRAPHIC INFORMATION IS BASED ON 1989 PHOTOGRAMMETRY, NAV29.

N W E S

0 0.125 0.25 Miles
1:16,090

Created by Chesterfield County GIS Section, September 2019

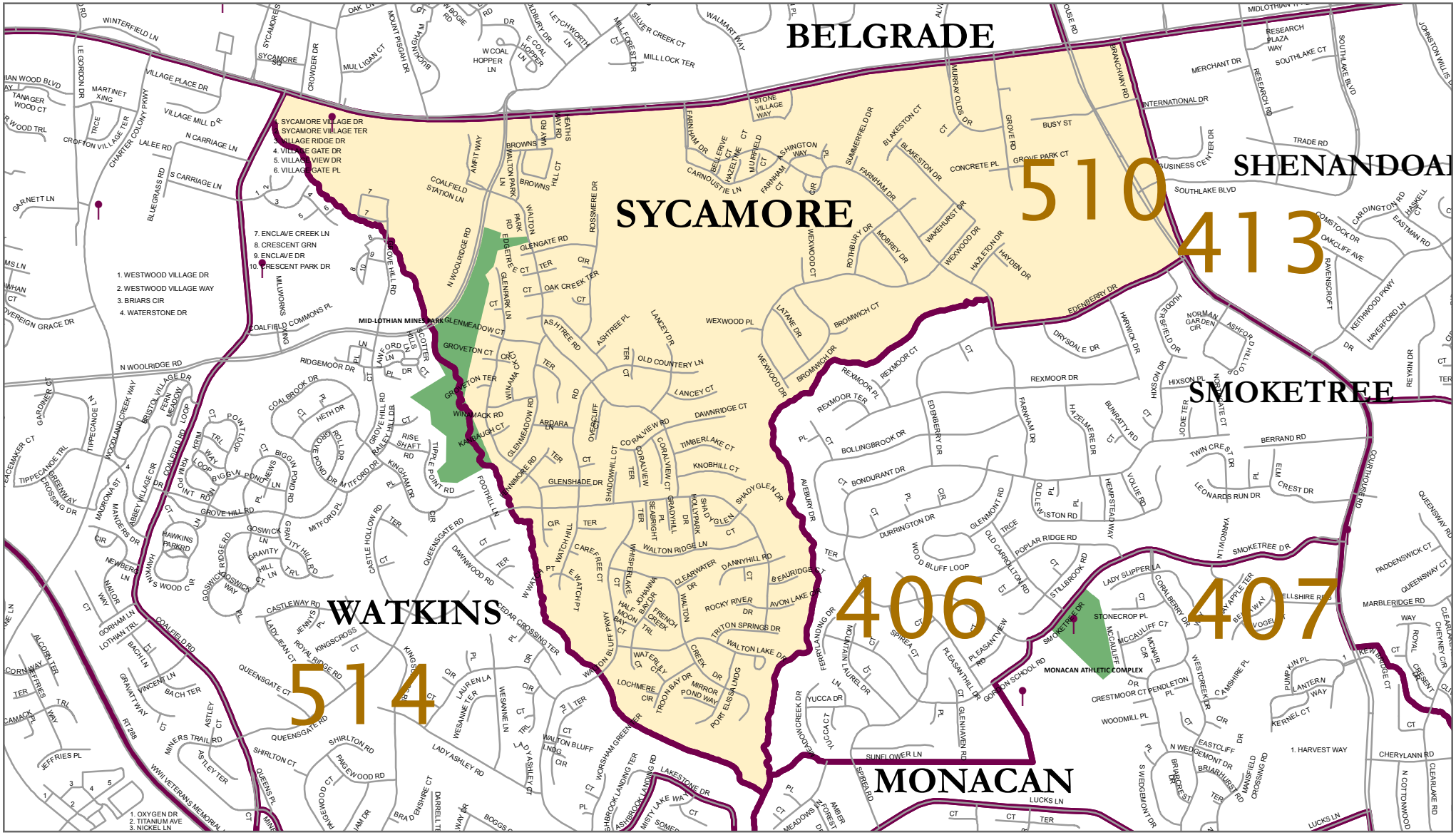

68th House District

510 - Sycamore Voting Precinct

Polling Place: Midlothian Middle School
13501 Midlothian Tpke

Polling Places
Individual Precinct
Voting Precincts

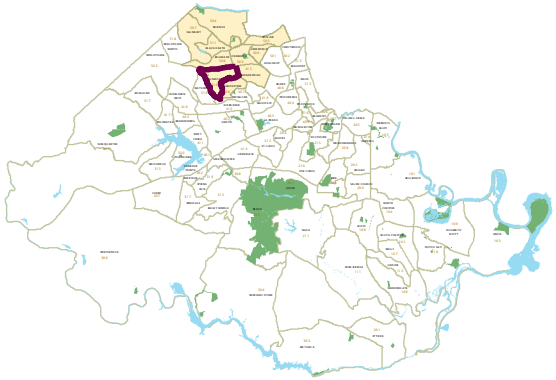

N
W E
S

0 0.125 0.25 0.5 Miles

1:24,380

Created by Chesterfield County GIS Section, September 2019

DISCLAIMER:
CHESTERFIELD COUNTY ASSUMES NO LEGAL RESPONSIBILITY FOR THE INFORMATION CONTAINED ON THIS MAP. THIS MAP IS NOT TO BE USED FOR LAND CONVEYANCE. HORIZONTAL DATA IS BASED ON THE VA STATE PLANE COORDINATE SYSTEM, NAD83. TOPOGRAPHIC INFORMATION IS BASED ON 1989 PHOTOGRAMMETRY, NAV29.

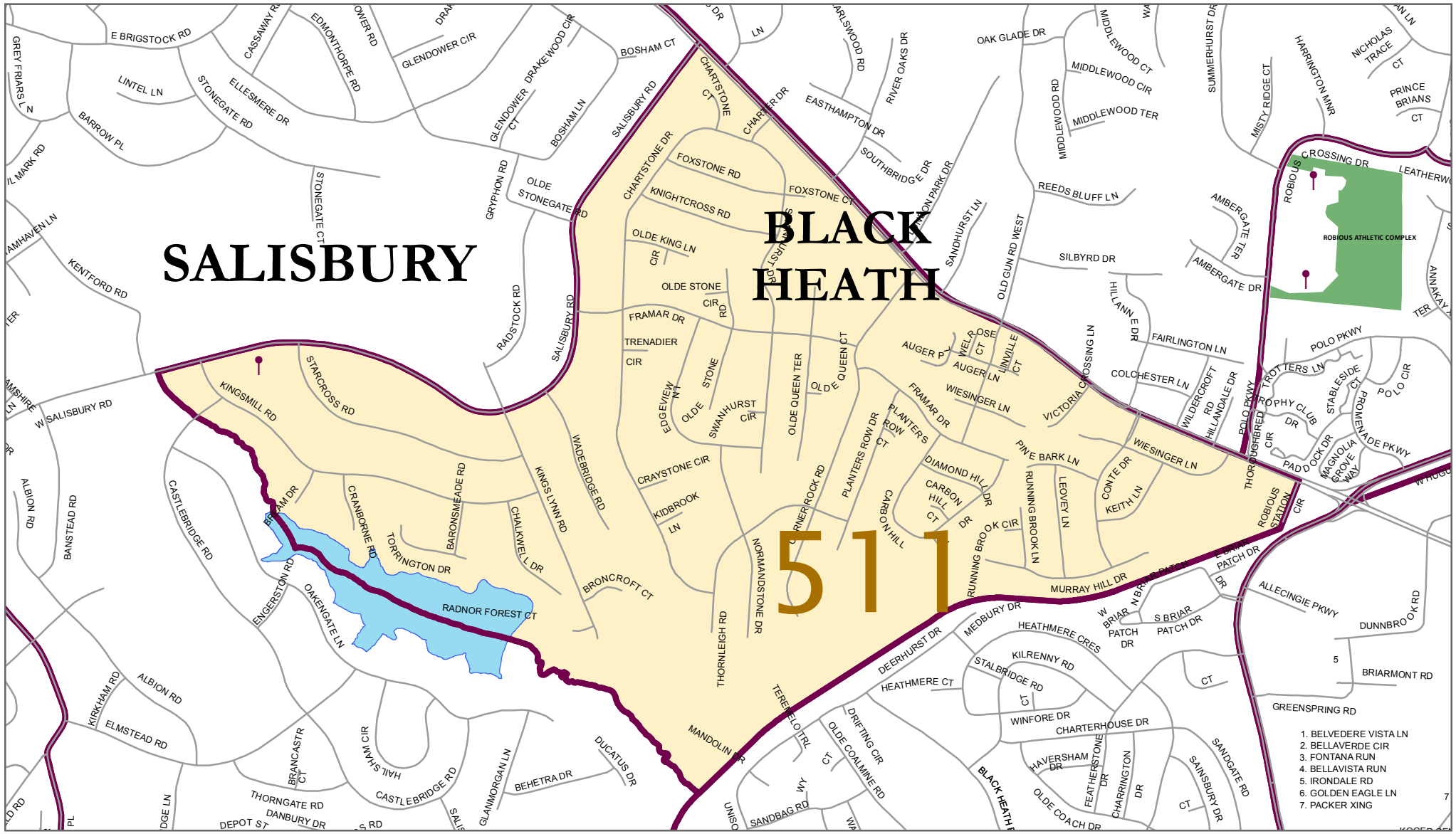

68th House District

511 - Black Heath Voting Precinct

Polling Place: Salisbury Presbyterian Church
13621 Salisbury Rd

Polling Places
Individual Precinct
Voting Precincts

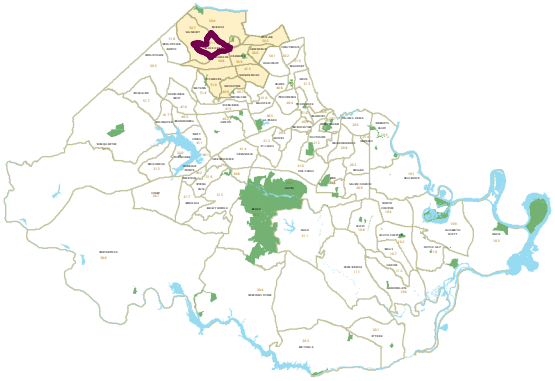

N
W E
S

0 0.125 0.25 Miles
1:18,090

Created by Chesterfield County GIS Section, September 2019

DISCLAIMER:
CHESTERFIELD COUNTY ASSUMES NO LEGAL RESPONSIBILITY FOR THE INFORMATION CONTAINED ON THIS MAP. THIS MAP IS NOT TO BE USED FOR LAND CONVEYANCE. HORIZONTAL DATA IS BASED ON THE VA STATE PLANE COORDINATE SYSTEM, NAD83. TOPOGRAPHIC INFORMATION IS BASED ON 1989 PHOTOGRAMMETRY, NAV29.