What is Low Impact Development (LID)?

Ever wish you could simultaneously lower your site infrastructure costs, protect the environment, and increase your project's marketability? With LID techniques, you can. LID is an ecologically friendly approach to site development and storm water management that aims to mitigate development impacts to land, water, and air. The approach emphasizes the integration of site design and planning techniques that conserve the natural systems and hydrologic functions of a site.

Source: Prince George's County DER

Residential Lot with Bioretention

Somerset Development
Prince George's County, MD

LID Benefits

In addition to the practice just making good sense, LID techniques can offer many benefits to a variety of stakeholders.

Developers
- Reduce land clearing and grading costs
- Potentially reduce infrastructure costs (streets, curbs, gutters, sidewalks)
- Reduce storm water management costs
- Potentially reduce impact fees and increase lot yield
- Increase lot and community marketability

Municipalities
- Protect regional flora and fauna
- Balance growth needs with environmental protection
- Reduces municipal infrastructure and utility maintenance costs (streets, curbs, gutters, sidewalks, storm sewer)
- Increase collaborative public/private partnerships

Environment
- Preserve integrity of ecological and biological systems
- Protect site and regional water quality by reducing sediment, nutrient, and toxic loads to water bodies
- Reduce impacts to local terrestrial and aquatic plants and animals
- Preserve trees and natural vegetation

Cover Photo: R. Arendt

Case Study

Kensington Estates is a conventional development on 24 acres consisting of 103 single-family homes in Pierce County, WA. A study was conducted to redesign the site using a new state storm water model and to illustrate the full range of LID practices and technologies available to developers.

Overall, the redesigned LID site could have:

- Resulted in construction cost savings of over 20%;
- Preserved 62% of the site in open space;
- Maintained the project density of 103 lots;
- Reduced the size of storm pond structures and eliminated catchments and piped storm conveyances; and
- Achieved "zero" effective impervious surfaces.

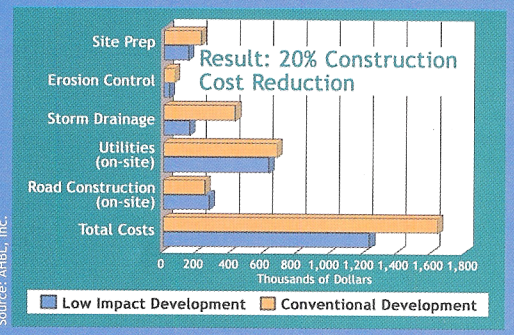

Source: AHBL, Inc.

Cost Comparison: LID vs. Conventional Development

For More Information

- Low Impact Development Center
  http://www.lowimpactdevelopment.org
- Prince George's County, Maryland
  http://www.goprincegeorgescounty.com
- NAHB Research Center Toolbase Services
  http://www.toolbase.org
- U.S. EPA
  http://www.epa.gov/owow/nps/urban.html

NAHB RESEARCH CENTER

*Assumes paving costs of $15/sq. yd.

Printed on recycled paper with soy ink

Builder's Guide to Low Impact Development

Would you be interested in saving upwards of $70,000* per mile in street infrastructure costs by eliminating one lane of on-street parking on residential streets?

Did you know that communities designed to maximize open space and preserve mature vegetation are highly marketable and command higher lot prices?

Are you aware that most homeowners perceive Low Impact Development practices, such as bioretention, as favorable since such practices are viewed as additional builder landscaping?

Did you know that by reducing impervious surfaces, disconnecting runoff pathways, and using on-site infiltration techniques, you can reduce or eliminate the need for costly storm water ponds?

LID Site Planning and Design Concepts

Successful LID projects simultaneously reduce land development and infrastructure costs while protecting a property's natural resources and functions. During the development process, the designer, developer, and reviewing agency should work together to identify solutions that integrate the following concepts:

- Preserve Open Space and Minimize Land Disturbance;
- Protect and Incorporate Natural Systems (wetlands, stream/wildlife corridors, mature forests) as Design Elements;
- Utilize Neo-Traditional Street and Lot Layouts and Designs; and
- Decentralize and Micromanage Storm Water at its Source Using LID Storm Water Management Practices.

LID and Storm Water Management

LID aims to mimic natural hydrology and processes by using small-scale, decentralized practices that infiltrate, evaporate, and transpire rainwater. Specifically, LID aims to:

- Minimize impervious surfaces;
- Disconnect hydrologic elements (roofs, downspouts, parking areas);
- Maintain/increase flow paths and times; and
- Utilize decentralized treatment practices.

Bioretention Areas
Storm water directed to these shallow topographic depressions in the landscape is filtered, stored, and infiltrated into the ground using specialized vegetation and engineered soils.

Grassed Swales
Water moving through these systems is slowed, filtered, and percolated into the ground. These systems can act as low cost alternatives to curbs, gutters, and pipes.

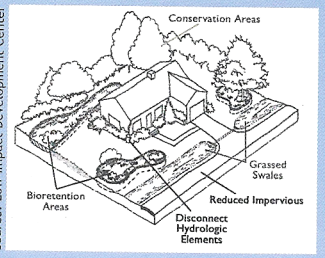

Source: Low Impact Development Center

LID Lot Level Source Controls

Preserve Open Space and Minimize Land Disturbance

Source: Bielinski Homes

Community Open Space

Bielinski Homes
Waukesha, WI

Decentralize and Micromanage Storm Water at its Source using LID Storm Water Management Practices

Source: Low Impact Development Center

Grassed Swales

Somerset Development
Prince George's County, MD

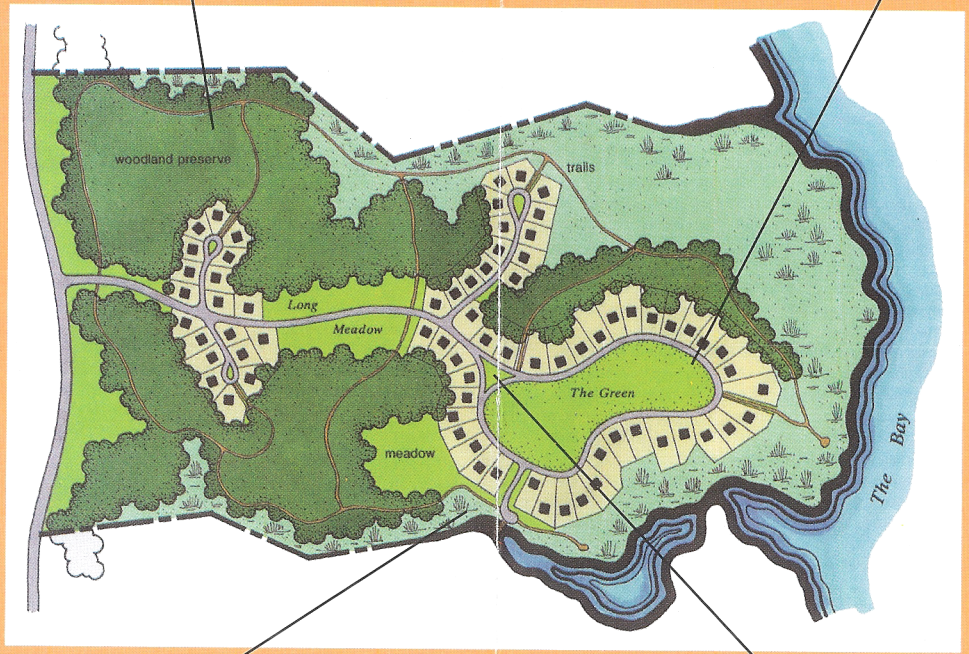

From Conservation Design for Subdivisions: A Practical Guide to Creating Open Space Networks, by Randall G. Arendt. Copyright (©) 1996 by Island Press. Reprinted by permission of Island Press, Washington, D.C. and Covelo, CA.

Protect and Incorporate Natural Systems as Design Elements



Source: Applied Ecological Services, Inc.

Wetland System

Prairie Crossing
Grayslake, IL

Utilize Neo-Traditional Street and Lot Layouts and Designs

Source: DPZ & Co.

Bowman Park

Vermillion Community
Vermillion, NC