Appendix H

Stormwater Management Facility Photos

September 2004 Stormwater Management Manual

Parking Lot Examples

Site Location	Page/ Slide
Glencoe Elementary School Parking Lot (825 SE 51st)	3-6
PCC Annex (SE Water Ave.)	7
OMSI, 1992 (1945 SE Water Ave.)	8
Troutdale Arata Creek School Site	9

Glencoe Elementary School Parking Lot (825 SE 51st)

Glencoe Elementary School Parking Lot (825 SE 51st)

Glencoe Elementary School Parking Lot (825 SE 51st)

Glencoe Elementary School Parking Lot (825 SE 51st)

PCC Annex (SE Water Ave.)



OMSI, 1992 (1945 SE Water Ave.)

Troutdale Arata Creek School Site

Street Examples

Site Location	Page/ Slide
NE 35th Pl. & Siskiyou	11-16
SE 56th & Ankeny	17-19
N Leadbetter Road	20,21
SW Lodi Lane (& Shattuck) Subdivision	22
Seattle Street Edge Alternative Project	23-25
Seattle- Cascade & Broadview	26

NE 35th Pl & Siskiyou St.

NE 35th Pl & Siskiyou St.

NE 35th Pl & Siskiyou St.

NE 35th Pl & Siskiyou St.

NE 35th Pl & Siskiyou St.

NE 35th Pl & Siskiyou St.

SE 56th Ave. & Ankeny St.

SE 56th Ave. & Ankeny St.

SE 56th Ave. & Ankeny St.

N Leadbetter Road street swale w/ overflow catch basin & curb slots

N Leadbetter Road street swale w/ overflow catch basin & curb spillway

North side of SW Lodi Lane (& Shattuck), sand filter/ street swale

Seattle's Street Edge Alternatives Program

After Completion - January 2001

Seattle's Street Edge Alternatives Program

Seattle's Street Edge Alternatives Program

Seattle's Street Edge Alternatives Program, Cascade & Broadview

Ecoroofs and Roof Gardens

Site Location	Page/ Slide
Ecotrust Building (NW 10th & Irving)	28
SW 2nd Ave. & Market St.	29, 30
Hamilton Apartments (1212 SW Clay St.)	31, 32
Multnomah County (501 SE Hawthorne)	33
2021 SE Clinton St.	34
Buckman Terrace Apartments (303 NE 16th Ave.)	35, 36



Ecotrust Building Ecoroof, NW 10th & Irving



SW 2nd Ave. and SW Market St. Roof Garden



SW 2nd Ave. and SW Market St. Roof Garden

Hamilton Apartments Ecoroof (1212 SW Clay St.)

Hamilton Apartments Ecoroof (1212 SW Clay St.)

Multnomah County Ecoroof (501 SE Hawthorne)

2021 SE Clinton St. Ecoroof

Buckman Terrace Ecoroof (303 NE 16th Ave.)

Buckman Terrace Ecoroof (303 NE 16th Ave.)

Pervious Pavement

Site Location	Page/ Slide
Multnomah Arts Center Eco-Stone	38, 39
Eco-Lock Pavers in Lacey, Washington	40, 41
ONRC (5825 N Greeley)	42, 43
Pervious Concrete Core Sample	44
NE 94th & Broadway Pump Station	45
Clean Water Services Pervious Concrete	46, 47
SE 162nd & Foster Pervious Asphalt	48
Unknown Location	49

Multnomah Arts Center Eco-Stone Parking Lot

Multnomah Arts Center Eco-Stone Parking Lot

Installation of Eco-Loc Paver Parking Lot in Washington

Installation of Eco-Loc Paver Parking Lot in Washington

Pervious pavers at ONRC (5825 N. Greeley)



Pervious pavers at ONRC (5825 N. Greeley)

Core-Sample of Pervious Concrete, Dyed Brown

Pervious concrete installation at NE 94th & Broadway pump station site



Clean Water Services' pervious concrete parking lot in Beaverton

Clean Water Services Pervious Concrete Parking Lot

Pervious Asphalt installation near SE 162nd & Foster

Pervious pavement parking lot at unknown location

Vegetated Swales

Site Location	Page/ Slide
Hawthorne Ridge Subdivision (SE 162 S. of Foster)	51
OMSI (1945 SE Water Ave.)	52
BES Water Pollution Control Lab (6543 N. Burlington)	53

Hawthorne Ridge Subdivision (SE 162nd, South of Foster)

OMSI Vegetated Swale
(1945 SE Water Ave.)

BES Water Pollution Control Lab (6543 N. Burlington)

Grassy Swales

Site Location	Page/ Slide
Reed College (SE 28th Ave.)	55
Russell Pond Site (NE 88th Ave. & Freemont Dr.)	56
SW Scholls Ferry Road	57

Reed College (SE 28th Ave.)

Russell Pond Site (NE 88th Ave. and Freemont Dr.)

SW Scholls Ferry Road

Vegetated Filters

Site Location	Page/ Slide
SW Community Center (6820 SW 45th Ave.)	59

SW Community Center (6820 SW 45th Ave.)

Contained Planters

Site Location	Page/ Slide
1100 block of bus mall, downtown Portland	61
Federal Building (1200 block of SW 3rd Ave.)	62

1100 block of bus mall, downtown Portland

Federal Building (1200 block of SW 3rd Ave.)

Infiltration Planters

Site Location	Page/ Slide
Wattles Boys and Girls Club (9330 SE Harold	64
Portland State University	65-67

Wattles Boys and Girls Club (9330 SE Harold)

Portland State University

Portland State University

Portland State University

Flow-Through Planters

Site Location	Page/ Slide
Buckman Terrace Apartments (303 NE 16th Ave.)	69, 70
Ritzdorf Apartments (SE 12th Ave. & Belmont)	71
Liberty Center Parking Garage (650 NE Holladay)	72-74
Flow-Through Planter Test in New Zealand	75, 76

Buckman Terrace Apartments (303 NE 16th Ave.)

Buckman Terrace Apartments (303 NE 16th Ave.)

Ritzdorf Apartments (SE 12th Ave. & SE Belmont St.)

Liberty Center Parking Garage (650 NE Holladay)

Liberty Center Parking Garage (650 NE Holladay)

Liberty Center Parking Garage (650 NE Holladay)

Flow-through planter test in New Zealand

Flow-through planter test in New Zealand

Vegetated Infiltration Basins

Site Location	Page/ Slide
Buckman Heights Apartments (430 NE 16th Ave.)	78-80
Glencoe Elementary School (825 SE 51st)	81, 82
Macintyre Estates Subdivision (SE 139th & Steele)	83, 84
Wattles Boys and Girls Club (9330 SE Harold)	85

Buckman Heights courtyard infiltration basins (430 NE 16th Ave.)

Buckman Heights courtyard infiltration basin (430 NE 16th Ave.)

Buckman Heights courtyard planter overflow (430 NE 16th Ave.)

Glencoe Elementary School (825 SE 51st)

Glencoe Elementary School (825 SE 51st)

Macintyre Estates Subdivision (SE 139th & Steele)

Macintyre Estates Subdivision (SE 139th & Steele)

Wattles Boys and Girls Club (9330 SE Harold)

Sand Filters

Site Location	Page/ Slide
Cascade Station (NE Airport Way & I-205)	87, 88

Cascade Station (NE Airport Way & I-205)

Cascade Station (NE Airport Way & I-205)

Soakage Trenches

Site Location	Page/ Slide
7123 SE Powell	90, 91
Unknown location	92

7123 SE Powell

7123 SE Powell

Unknown location

Wet & Extended Wet Detention Ponds

Site Location	Page/ Slide
BES Water Pollution Control Lab (6543 N. Burlington)	94, 95
DaVinci Middle School (2508 NE Everett)	96, 97
Mill Pond (NW Mill Pond Road, Forest Heights)	98
Arata Creek School Site in Troutdale	99
Hawthorne Ridge Subdivision (SE 162nd, S. of Foster)	100

BES Water Pollution Control Lab (6543 N. Burlington)

BES Water Pollution Control Lab (6543 N. Burlington)

DaVinci Middle School (2508 NE Everett)

DaVinci Middle School (2508 NE Everett)

Mill Pond (NW Mill Pond Rd., Forest Heights Subdivision)

Troutdale Arata Creek School Site

Hawthorne Ridge Subdivision (SE 162nd, S. of Foster)

Constructed Treatment Wetlands

Site Location	Page/ Slide
Russell Pond Site (NE 88th & Freemont)	102

Russell Pond Site (NE 88th Ave. and Freemont)

Tree Credit Examples

Site Location	Page/ Slide
Miscellaneous	104
Buckman Terrace Apartments (303 NE 16th Ave.)	105

SEP 16 2000

JAN 4 2001

STOP
SEP 27 2000

DEC 17 2000

Buckman Terrace tree preservation and at grade infiltration planter
(303 NE 16th Ave.)

Rainwater Harvesting

Site Location	Page/ Slide
Oregon Natural Resources Council Office	107

Cistern at ONRC (5825 N. Greeley)